



OFFICE LOCATION: Buffalo Grove, IL

Address: 900 Deerfield Parkway, Buffalo Grove IL 60089

Reception: 847-520-9200

LOCAL AIRPORTS

- **O'Hare International Airport (ORD)** (recommended)
Travel time to our corporate headquarters is approximately 45 minutes without traffic. We suggest you allow 1.5 hours travel time if during rush hour.
- **Midway International Airport (MDW)**
- **General Mitchell International Airport (MKE)**

PUBLIC TRANSPORTATION

- **Train**
Metra/North Central Service from Union Station downtown Chicago. The closest station to our office is located at 825 Commerce Court, Buffalo Grove. Please follow the link below for schedule times, station information and route maps.
<http://www.metrarail.com/Sched/ncs/ncs.shtml#STATION>
<http://metrarail.com/Sched/PDF/ncs.pdf>

Walking directions from train to office:

Head right at Deerfield Pky - travel 0.2 mi

Continue to facility - travel 0.3 mi

- **City Bus Service**
PACE Bus - <http://www.pacebus.com>
Bus stop is on corner of Barclay & Asbury. Stop #272-626

Walking directions from bus stop to office:

Walk approximately 1/4 mile west on Asbury. Our facility is on the south (left) side of the street.

Taxi:

American Taxi 847-253-4411

Chicago Carriage Cab 312-326-2221

North Suburban Yellow Cab 847-433-2000

Additional taxi companies can be found by contacting 411 or Yellow Pages resources.

Note: these directions and schedules are for planning purposes only. You may find that construction projects, traffic, schedule changes or other events may cause road conditions to differ from the map results. For the most up-to-date information please research on your own.

DRIVING DIRECTIONS

From O'Hare / From the South

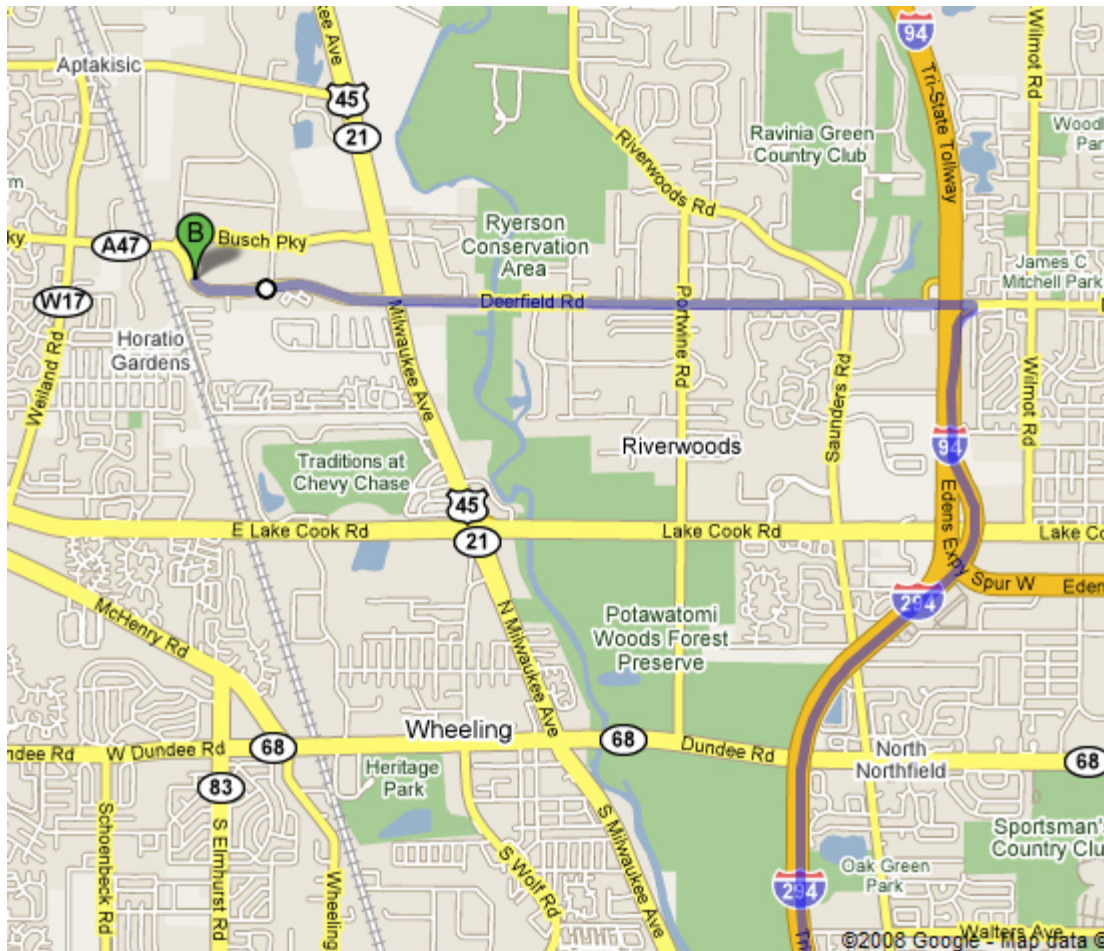
Take **I-294 North** towards Milwaukee/Rockford.

Exit at **Lake Cook Road** and turn **left** – travel approx. 2 mi

Turn **right** on **US-45**. This road is also US-21 or Milwaukee Ave. – travel approx 3 mi

Turn **left** on **Deerfield Parkway** – travel 1.0 mi

CrossCom National will be on your right, just before the train tracks.



Note: these directions and schedules are for planning purposes only. You may find that construction projects, traffic, schedule changes or other events may cause road conditions to differ from the map results. For the most up-to-date information please research on your own.

DRIVING DIRECTIONS

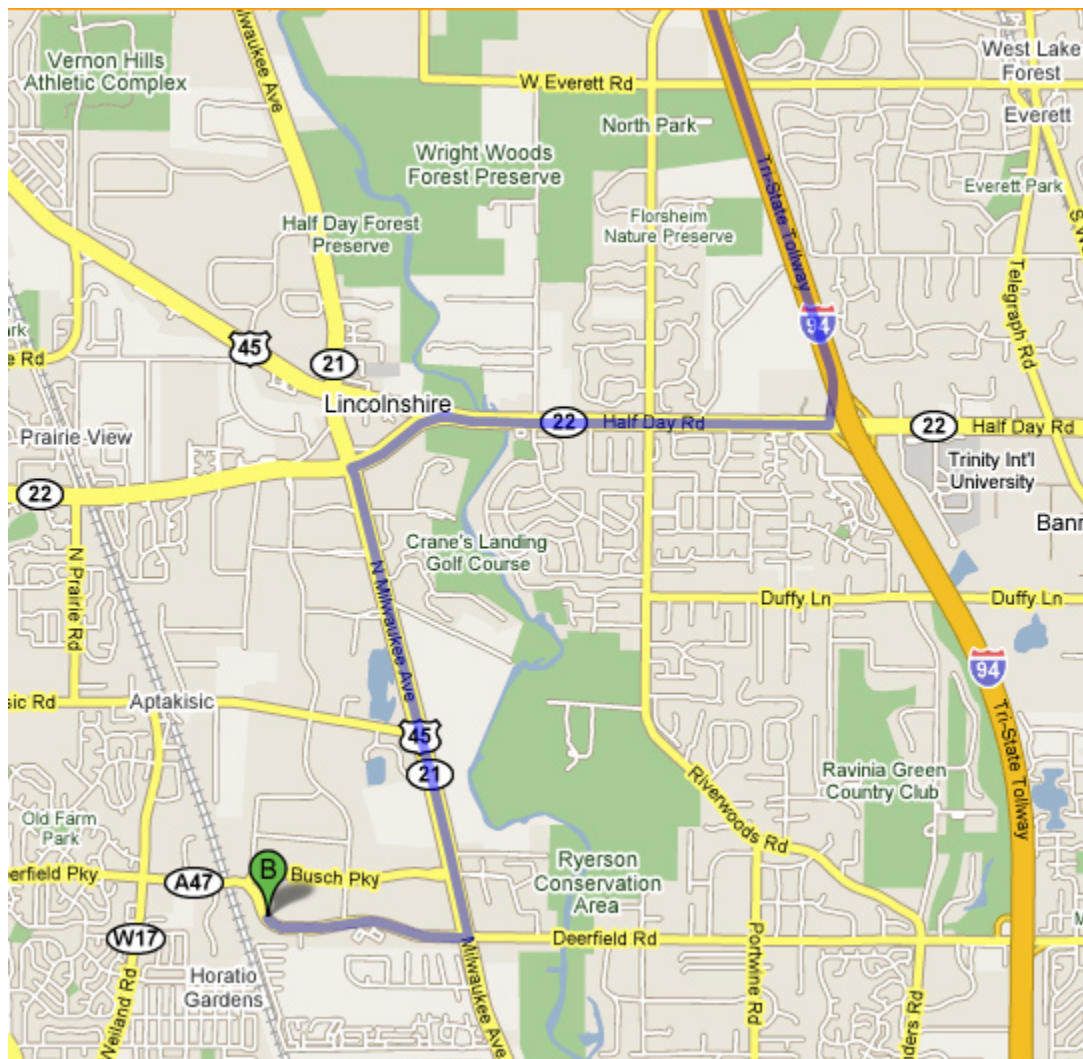
From the North

Take **I-94 South** and exit on **IL-22 (Half Day Road)**, turn **right** – travel 2.4 mi

Turn **left** on **Milwaukee Avenue** – travel 1.2 mi

Turn **right** on **Deerfield Parkway** – travel 1.0 mi

CrossCom National will be on your right, just before the train tracks



Note: these directions and schedules are for planning purposes only. You may find that construction projects, traffic, schedule changes or other events may cause road conditions to differ from the map results. For the most up-to-date information please research on your own.

DRIVING DIRECTIONS

From the West

Take **I-90 East** towards Chicago.

Bear right onto the the **IL-53 N** ramp to Rolling Meadows – travel 7.7 mi

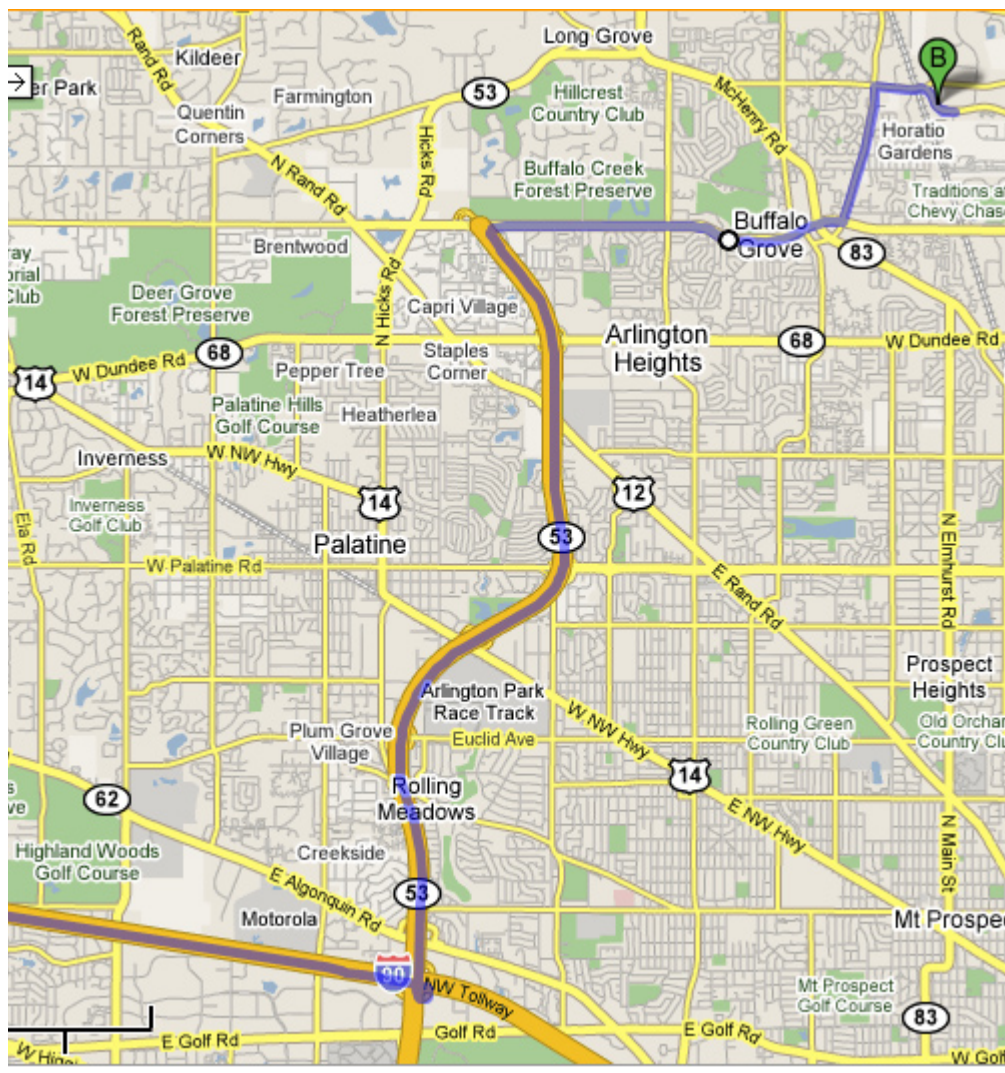
Take the **East Lake Cook Rd** exit – travel 0.3 mi

Continue on **Lake Cook Rd** – travel 3 mi

Turn **left** at **Weiland Rd** – travel 1.2 mi

Turn **right** at **Deerfield Pky** – travel 1.0 mi (just over railroad tracks)

CrossCom National will be on your left



Note: these directions and schedules are for planning purposes only. You may find that construction projects, traffic, schedule changes or other events may cause road conditions to differ from the map results. For the most up-to-date information please research on your own.